












































## OVERZICHT VAN DE BLOKJES

<p><b>Proefoproep</b></p> <ul style="list-style-type: none"> <li> Callsign station</li> <li> Own callsign</li> <li> Radio check</li> </ul>	<p><i>Rotterdam Delivery</i>  <i>PH-CWE</i>  <i>Radio check on 122.180</i></p>
<p><b>Start-up blokje:</b></p> <ul style="list-style-type: none"> <li> Aircraft type</li> <li> (Parking) position</li> <li> Kind of flight (Flight rules + Intention)</li> <li> ATIS</li> <li> Request</li> <li> Callsign</li> </ul>	<p><i>Cessna 152</i>  <i>In front of the tower</i>  <i>VFR; One-hour circuit and touch-and-go's</i></p> <p><i>Information A received</i>  <i>Request start-up</i>  <i>PH-CWE</i></p>
<p><b>Taxi blokje:</b></p> <ul style="list-style-type: none"> <li> Eigen callsign</li> <li> Callsign station</li> <li> Position</li> <li> Request</li> </ul>	<p><i>PH-EAK</i>  <i>Beek Tower</i>  <i>A-apron, in front of the aeroclub</i>  <i>Request taxi</i></p>
<p><b>Aanmelden FIS algemeen blokje:</b></p> <ul style="list-style-type: none"> <li> Callsign + POB</li> <li> Aircraft type</li> <li> Kind of flight (Flight rules + Intention)</li> <li> Position</li> <li> Altitude</li> <li> Request</li> <li> Callsign</li> </ul>	<p><i>PH-EAK; two POB</i>  <i>Dimona</i>  <i>VFR from Beek to Teuge</i></p> <p><i>Position Roermond, Estimating Teuge 16:20,</i>  <i>1700 ft</i>  <i>request flight information service (short: flight info)</i>  <i>PH-EAK</i></p>
<p><b>Aanmelden Dutch Mil INFO blokje:</b></p> <ul style="list-style-type: none"> <li> <i>Dutch Mil, PH-EAK, over Roermond</i></li> <li> Aircraft type + POB</li> <li> Kind of flight (Flight rules + intention)</li> <li> Position</li> <li> Altitude</li> <li> Request</li> <li> Callsign</li> </ul>	<p> PH-EAK, Dutch Mil</p> <p><i>Dimona, POB 2</i>  <i>VFR from Beek to Teuge</i></p> <p><i>Position Roermond</i>  <i>1700 ft</i>  <i>request flight information service</i>  <i>PH-EAK</i></p>
<p><b>Aanmelden voor TWR for landing blokje:</b>          (na initiële oproep)</p> <ul style="list-style-type: none"> <li> Aircraft type</li> <li> Kind of flight (Flight rules + intention)</li> <li> Position</li> <li> Altitude</li> <li> ATIS</li> <li> Intention</li> <li> Callsign</li> </ul>	<p><i>Cirrus</i>  <i>VFR From Hoogeveen</i></p> <p><i>Assen</i>  <i>1500 ft</i>  <i>Information N received</i>  <i>For landing</i>  <i>PH-FYI</i></p>

<p><b>Schiphol 'verkort' blokje:</b> (na initiële oproep)</p> <ul style="list-style-type: none"> <li>✚ Aircraft type</li> <li>✚ Kind of flight (Flight rules + intention)</li> <li>✚ ATIS</li> <li>✚ Request</li> <li>✚ Callsign</li> </ul>	<p><i>Cessna 172</i> <i>VFR to Schiphol, estimate V (09:)16</i></p> <p><i>Information C received</i> <i>for landing</i> <i>PH-RGL</i></p>
<p><b>switch-off blokje</b></p> <ul style="list-style-type: none"> <li>✚ Callsign</li> <li>✚ Position</li> <li>✚ Request</li> </ul>	<p>PH-PLC D-apron Request Switch-off</p>
<p><b>Crossing a CTR/ TMZ / Class D-C airspace blokje:</b> (na initiële oproep)</p> <ul style="list-style-type: none"> <li>✚ Aircraft</li> <li>✚ Kind of flight (Flight rules + intention)</li> <li>✚ Position</li> <li>✚ Altitude</li> <li>✚ Request</li> </ul> <p>✚ Callsign</p>	<p><i>Cessna 182, (3 POB, in geval van militair veld in NL)</i> <i>VFR</i> <i>from Teuge to Midden-Zeeland</i> <i>Abeam Waalwijk</i> <i>1800ft</i> <i>request to cross the Gilze CTR via Kaatsheuvel,</i> <i>overhead the field, thereafter westbound following the</i> <i>A58 in direction Woensdrecht at 1800ft</i> <i>PH-UIL</i></p>
<p><b>Climbing into Class D-C airspace blokje:</b> (na initiële oproep)</p> <ul style="list-style-type: none"> <li>✚ Callsign + POB</li> <li>✚ Kind of flight (Flight rules + intention)</li> <li>✚ Position</li> <li>✚ Altitude</li> <li>✚ Request</li> <li>✚ Callsign</li> </ul>	<p><i>PH1412; POB 1</i> <i>(Unpowered) Glider</i> <i>VFR from Terlet direction Hoogeveen</i> <i>Position Salland</i> <i>3600 ft</i> <i>request to climb into Class D airspace</i> <i>PH1412</i></p>
<p><b>passing verplicht reporting point blokje</b></p> <ul style="list-style-type: none"> <li>✚ Callsign</li> <li>✚ Position</li> <li>✚ Altitude</li> </ul>	<p><b>altijd hoogte noemen</b></p> <p>PH-PLC Passing Mike 1000ft</p>
<p><b>Afmelden bij Dutch Mil vanwege diversion blokje:</b></p> <ul style="list-style-type: none"> <li>✚ Callsign FIC</li> <li>✚ Callsign</li> <li>✚ Position</li> <li>✚ Altitude</li> <li>✚ Intentions</li> <li>✚ Request</li> </ul>	<p><i>Dutch Mil INFO</i> <i>PH-UIL</i> <i>Approaching Amersfoort</i> <i>at 1600ft</i> <i>Diverting to Schiphol due to deteriorating weather</i> <i>Leaving your frequency</i></p>

<p><b>Uitwijk blokje:</b> (na initiële oproep)</p> <ul style="list-style-type: none"> <li> Aircraft</li> <li> Position</li> <li> Altitude</li> <li> Flight rules</li> <li> Intentions</li>   <li> ATIS</li> <li> Request</li> <li> Callsign</li> </ul>	<p><i>Cessna 182</i> <i>Approaching Amersfoort</i> <i>at 1600 ft</i> <i>VFR</i> <i>from Eelde to Rotterdam, diverting to Schiphol,</i> <i>estimating V at 37</i> <i>Information E received</i> <i>For landing</i> <i>PH-UIL</i></p>
--	---

**Essentie blokjes:**

- Wie** (ben ik) (call sign of type)  
**Wat** (doe ik) (maak een VFR vlucht van A-B)  
**Waar** (zit ik) (apron of overhead met hoogte)  
**Waarom**  
(roep ik op) (s/u, taxi, crossing, freq, change, for landing)  
**Hoe**  
(wil ik het) (via/via, route, approach, R arrival/departure)  
**Afsluiten** (met C/S)

**Oftewel: ITKPAI**

<b>I</b>	C/S
<b>T</b>	Type of aircraft (AC)
<b>K</b>	Kind of flight (VFR from A to B)
<b>P</b>	Position: Overhead X / 2 NM of X
<b>A</b>	Altitude in Ft
<b>I</b>	Intention (s)